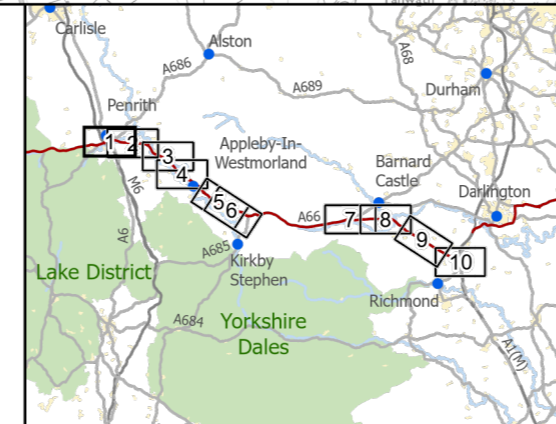


— Route Alignment  
 — Existing A66  
 — Order Limits  
 - - - Study Area

**Agricultural Land Holding**  
 Coach House  
 Fremington  
 Leeming  
 Whinfell Park



**national highways**  
 3 Piccadilly Place  
 Manchester  
 M1 3BN

P02	First Issue	CESL	LHAN	LWAL	AMIT	KWHA
		22/03/22	22/03/22	22/03/22	20/04/22	20/04/22
Revision	Created	Checked	Reviewed	Approved	Authorised	

Scale @ A3: 1:25,000 | Project Ref No HE565627 | Stage: Stage 3  
 © Crown copyright and database rights (2022). All rights reserved. OS 100030649.  
 Contains public sector information licensed under the Open Government Licence v3.0.

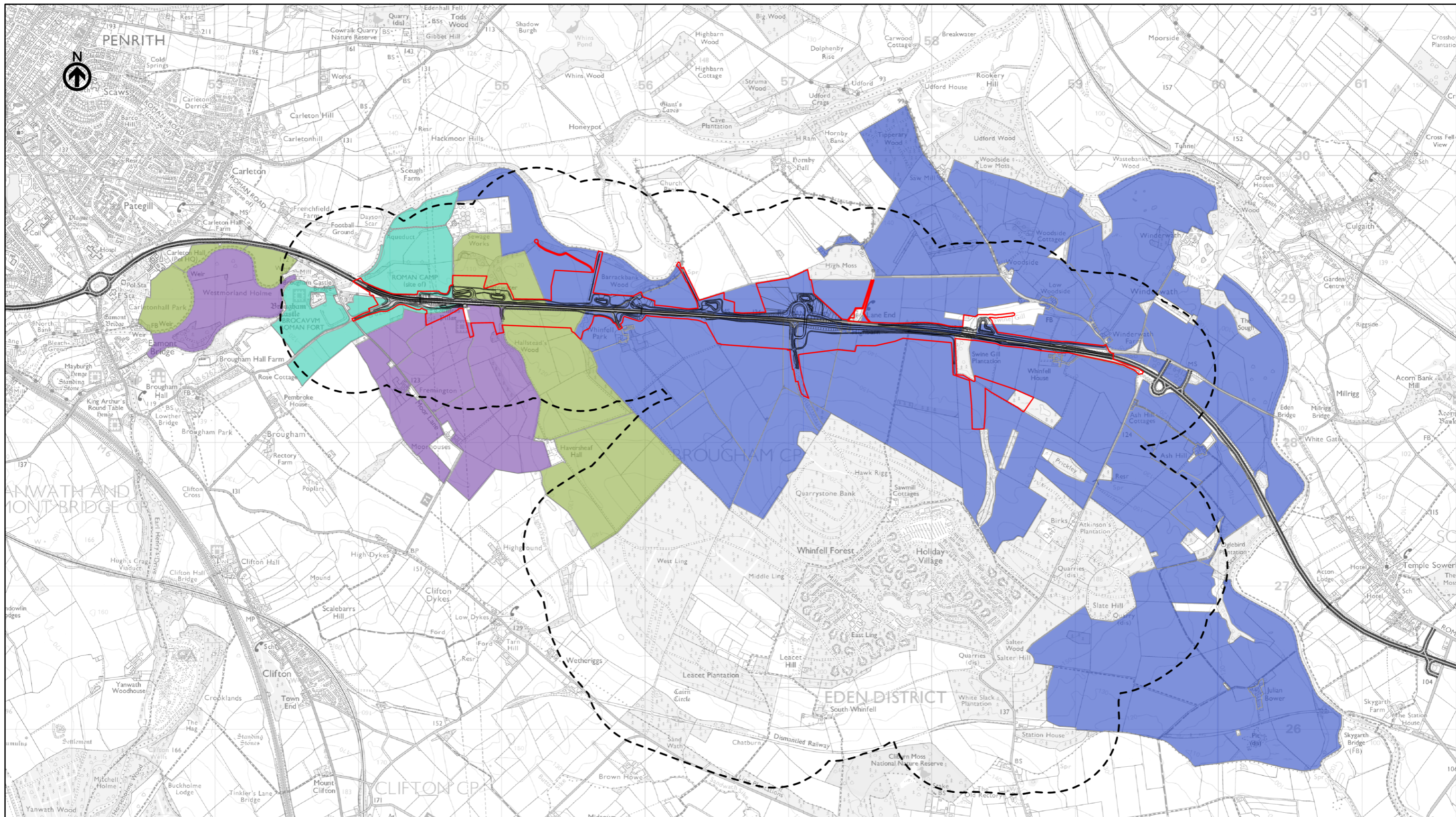
**Project Name**  
 A66 Northern Trans-Pennine Project

**Map Title**  
 Figure 13.5  
 Agricultural Land Holdings  
 Scheme: 0102, M6 Junction 40 to Kemplay Bank  
 Sheet 1 of 10

Map Number	Project	Originator	Volume
HE565627	-	AMY	- EGN
S00	-	MP - LP	- 010091
Location		Type	Role

Suitability	Suitability Description	Revision
S4	FIT FOR STAGE APPROVAL	P02

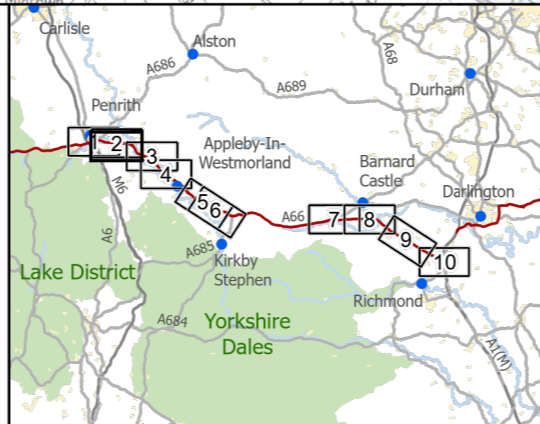




— Route Alignment  
 — Existing A66  
 — Order Limits  
 - - - Study Area

**Agricultural Land Holding**  
 Brougham Castle Farm  
 Fremington  
 Whinfell Park

**Winderwath Estate**



**national highways**  
 3 Piccadilly Place  
 Manchester  
 M1 3BN

P02	First Issue	CESL	LHAN	LWAL	AMIT	KWHA
		22/03/22	22/03/22	22/03/22	20/04/22	20/04/22
Revision	Created	Checked	Reviewed	Approved	Authorised	

Scale @ A3: 1:25,000 | Project Ref No HE565627 | Stage: Stage 3  
 © Crown copyright and database rights (2022). All rights reserved. OS 100030649.  
 Contains public sector information licensed under the Open Government Licence v3.0.

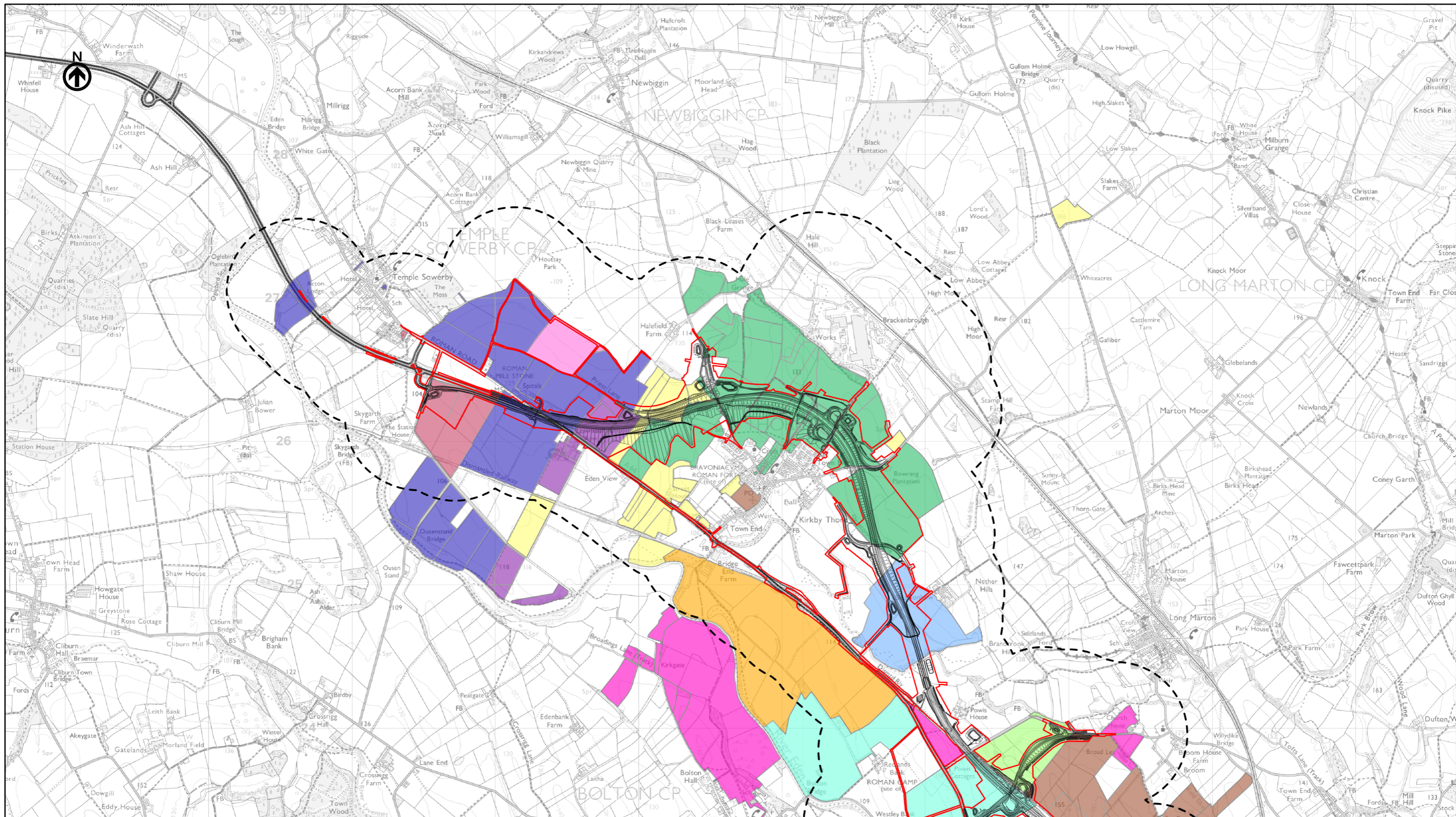
Project Name  
**A66 Northern Trans-Pennine Project**

Map Title  
**Figure 13.5**  
**Agricultural Land Holdings**  
 Scheme: 03, Penrith to Temple Sowerby  
 Sheet 2 of 10

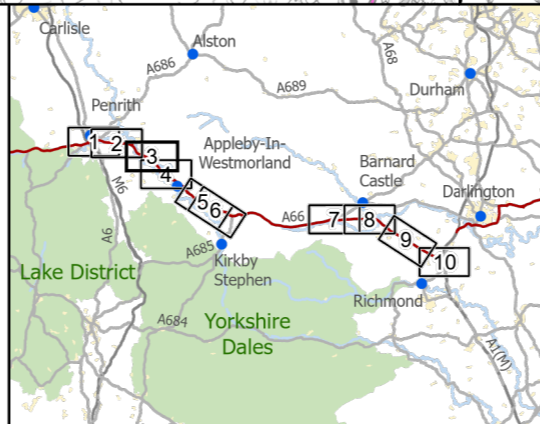
Map Number	Project	Originator	Volume
HE565627	-	AMY	- EGN
S00	-	MP - LP	- 010092
Location		Type	Role   Number

Suitability	Suitability Description	Revision
S4	FIT FOR STAGE APPROVAL	P02





- Route Alignment
  - Existing A66
  - Order Limits
  - Study Area
- Agricultural Land Holding**
- Bridge End Farm
  - Broad Lea
  - Coach House
  - Crossfell House Farm
  - Far Boorn Lodge
  - Low Moor Caravan Park
  - Nicholson
  - Redlands Bank
  - Roman Vale
  - Spitals
  - Street House
  - West View Farm



**national highways**

3 Piccadilly Place  
Manchester  
M1 3BN

P02	First Issue	CESL	LHAN	LWAL	AMIT	KWHA
		22/03/22	22/03/22	22/03/22	20/04/22	20/04/22
Revision	Created	Checked	Reviewed	Approved	Authorised	

Kilometres

0 1 2

Scale @ A3: 1:25,000 | Project Ref No HE565627 | Stage: Stage 3  
© Crown copyright and database rights (2022). All rights reserved. OS 100030649.  
Contains public sector information licensed under the Open Government Licence v3.0.

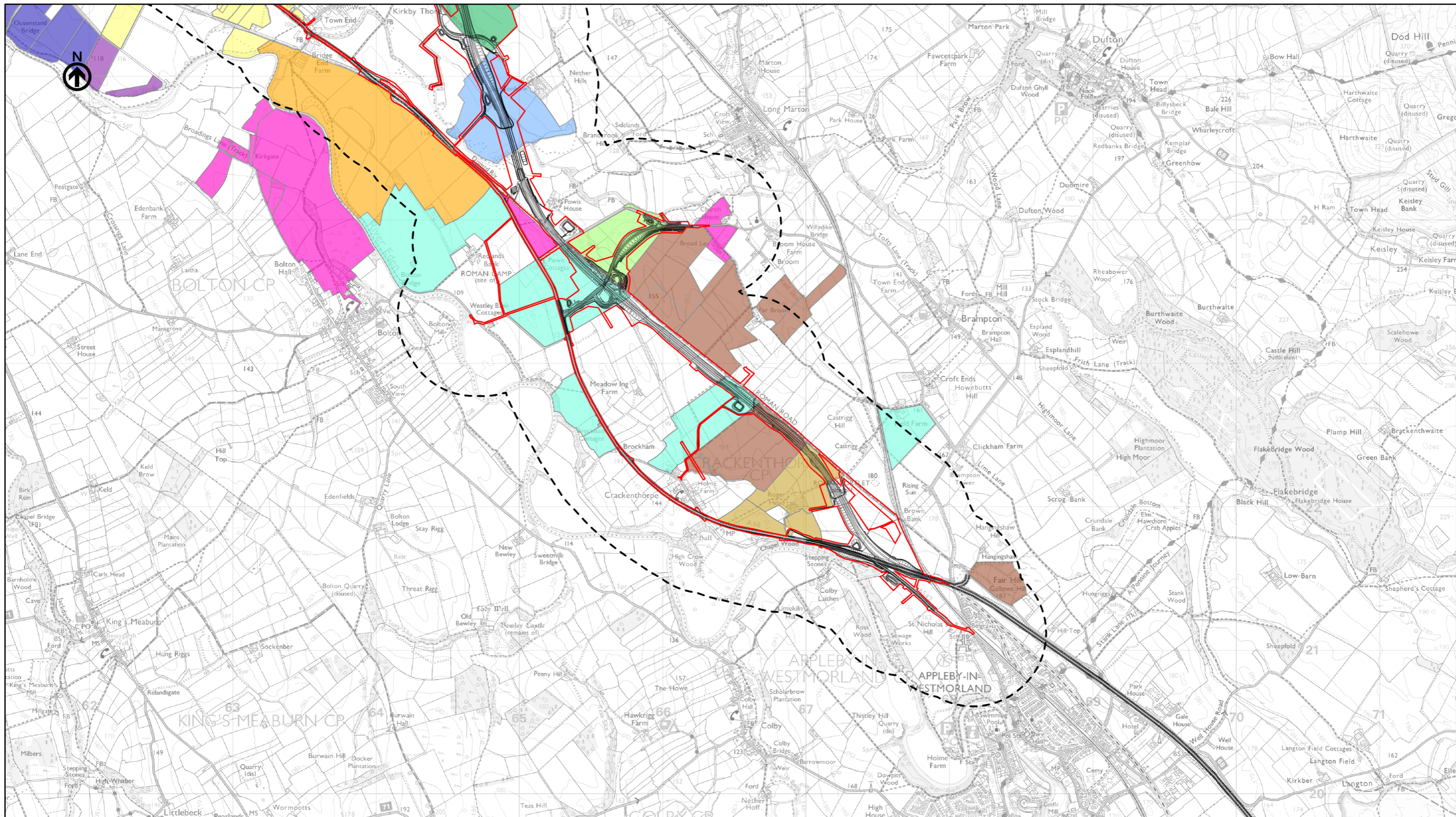
Project Name  
**A66 Northern Trans-Pennine Project**

Map Title  
**Figure 13.5**

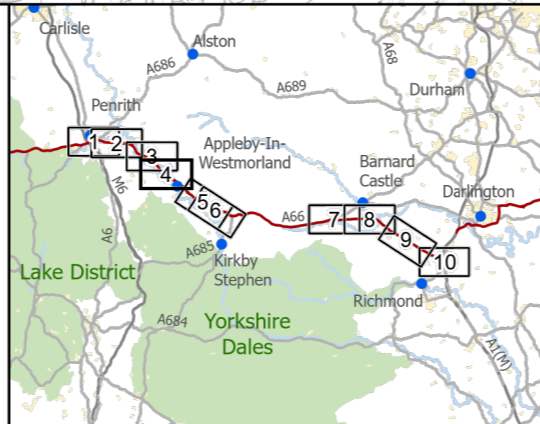
**Agricultural Land Holdings**  
Scheme: 0405, Temple Sowerby to Appleby  
Sheet 3 of 10

Map Number	Project	Originator	Volume
HE565627	-	AMY	- EGN
S00	-	MP - LP	- 010093
Location		Type	Role   Number
Suitability S4	Suitability Description <b>FIT FOR STAGE APPROVAL</b>		Revision <b>P02</b>



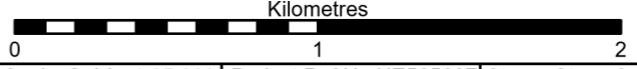


- Route Alignment
  - Existing A66
  - Order Limits
  - Study Area
- Agricultural Land Holding**
- Bridge End Farm
  - Broad Lea
  - Crossfell House Farm
  - Far Boorn Lodge
  - Low Moor Caravan Park
  - Nicholson
  - Redlands Bank
  - Rodgerhead Farm
  - Roman Vale
  - Spitals
  - Street House



**national highways**  
 3 Piccadilly Place  
 Manchester  
 M1 3BN

P02	First Issue	CESL	LHAN	LWAL	AMIT	KWHA
		22/03/22	22/03/22	22/03/22	20/04/22	20/04/22
Revision	Created	Checked	Reviewed	Approved	Authorised	



Scale @ A3: 1:25,000 | Project Ref No HE565627 | Stage: Stage 3  
 © Crown copyright and database rights (2022). All rights reserved. OS 100030649.  
 Contains public sector information licensed under the Open Government Licence v3.0.

Project Name  
**A66 Northern Trans-Pennine Project**

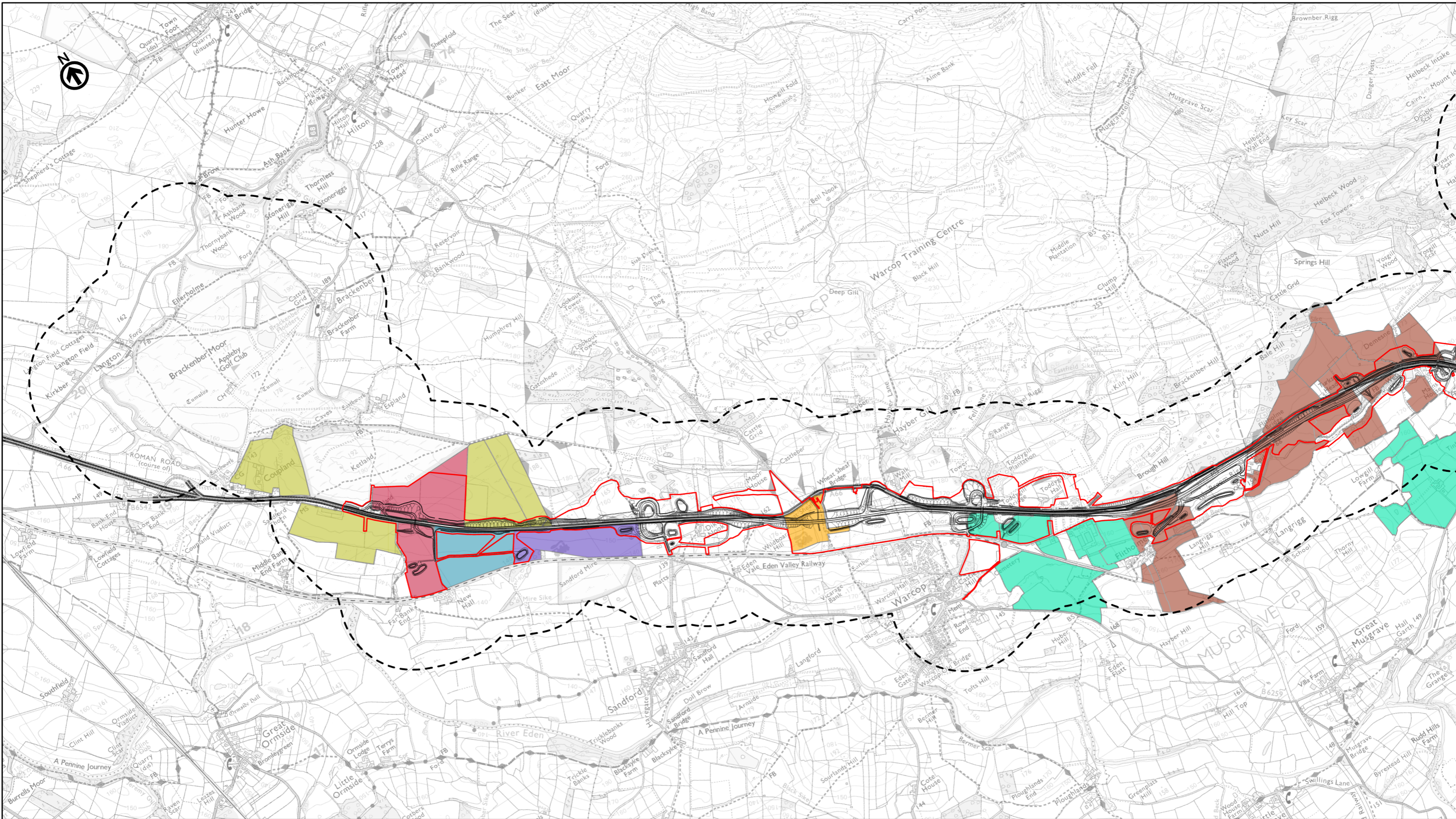
Map Title  
**Figure 13.5**

**Agricultural Land Holdings**  
 Scheme: 0405, Temple Sowerby to Appleby  
 Sheet 4 of 10

Map Number	Project	Originator	Volume
HE565627	-	AMY	- EGN
S00	-	MP - LP	- 010094
Location		Type	Role

Suitability	Suitability Description	Revision
S4	FIT FOR STAGE APPROVAL	P02

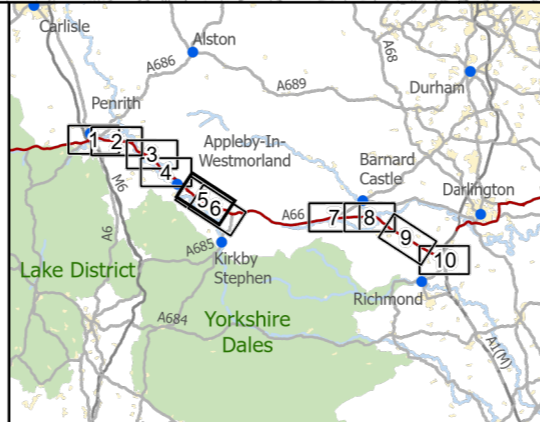




— Route Alignment  
 — Existing A66  
 [Red Outline] Order Limits  
 [Dashed Line] Study Area

**Agricultural Land Holding**  
 [Yellow-Green] Coupland Beck Farm  
 [Teal] High Green Farm  
 [Pink] Low Bank End  
 [Purple] Roseleigh  
 [Brown] West View

[Orange] Wilsen  
 [Blue] Wilsen



national highways  
 3 Piccadilly Place  
 Manchester  
 M1 3BN

P02	First Issue				
	CESL	LHAN	LWAL	AMIT	KWHA
	22/03/22	22/03/22	22/03/22	20/04/22	20/04/22
Revision	Created	Checked	Reviewed	Approved	Authorised

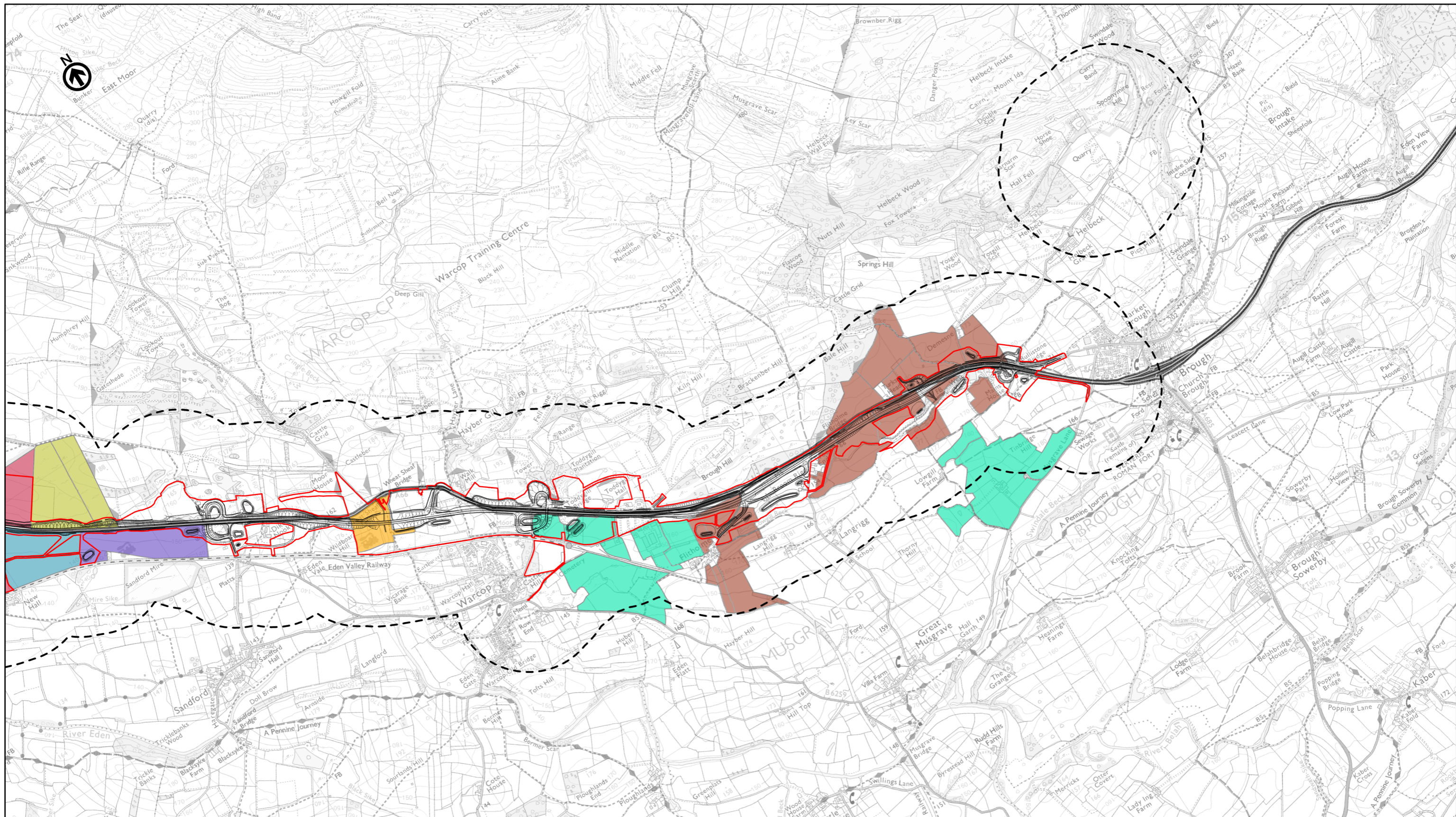
Scale @ A3: 1:25,000 | Project Ref No HE565627 | Stage: Stage 3  
 © Crown copyright and database rights (2022). All rights reserved. OS 100030649.  
 Contains public sector information licensed under the Open Government Licence v3.0.

Project Name  
**A66 Northern Trans-Pennine Project**  
 Map Title  
**Figure 13.5**  
**Agricultural Land Holdings**  
 Scheme: 06, Appley to Brough  
 Sheet 5 of 10

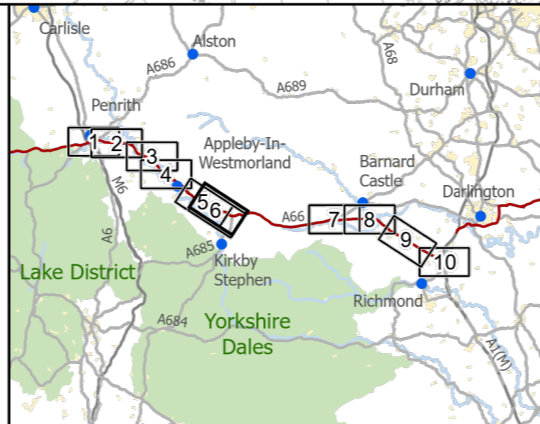
Map Number	Project	Originator	Volume
HE565627	-	AMY	- EGN
S00	-	MP	- LP - 010095
Location		Type	Role

Suitability	Suitability Description	Revision
S4	FIT FOR STAGE APPROVAL	P02



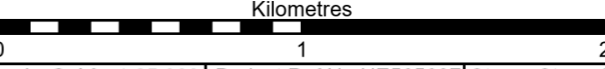


- Route Alignment
  - Existing A66
  - Order Limits
  - Study Area
- Agricultural Land Holding**
- Coupland Beck Farm
  - High Green Farm
  - Low Bank End
  - Roseleigh
  - West View
- Wheatshaf Farm
  - Wilson



**national highways**  
 3 Piccadilly Place  
 Manchester  
 M1 3BN

P02	First Issue	CESL	LHAN	LWAL	AMIT	KWHA
		22/03/22	22/03/22	22/03/22	20/04/22	20/04/22
Revision	Created	Checked	Reviewed	Approved	Authorised	



Scale @ A3: 1:25,000 | Project Ref No HE565627 | Stage: Stage 3  
 © Crown copyright and database rights (2022). All rights reserved. OS 100030649.  
 Contains public sector information licensed under the Open Government Licence v3.0.

Project Name  
**A66 Northern Trans-Pennine Project**

Map Title  
**Figure 13.5**

**Agricultural Land Holdings**  
 Scheme: 06, Appleby to Brough  
 Sheet 6 of 10

Map Number	Project	Originator	Volume
HE565627	-	AMY	- EGN
S00	-	MP	- LP - 010096
Location		Type	Role   Number

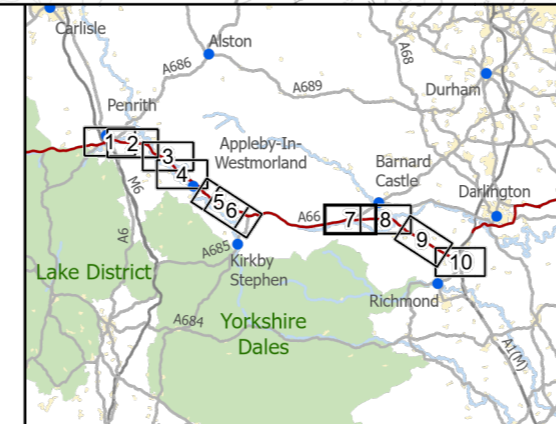
Suitability	Suitability Description	Revision
S4	FIT FOR STAGE APPROVAL	P02





— Route Alignment  
 = Existing A66  
 [Red Outline] Order Limits  
 [Dashed Line] Study Area

**Agricultural Land Holding**  
 [Pink] 2 Low Row  
 [Light Blue] Black Lodge Farm  
 [Green] Bowes Cross Farm  
 [Light Green] East Barn  
 [Red] High Broats  
 [Light Green] Ivy Hall Farm  
 [Yellow] Lyndale House  
 [Blue] Middle Lowfield  
 [Red] Myre Keld Farm  
 [Orange] Old Police House  
 [Purple] Stone Bridge Farm  
 [Blue] Streatlam Grove Farm  
 [Brown] The Old Armoury  
 [Green] West End Farm



**national highways**  
 3 Piccadilly Place  
 Manchester  
 M1 3BN

P02	First Issue	CESL	LHAN	LWAL	AMIT	KWHA
		22/03/22	22/03/22	22/03/22	20/04/22	20/04/22
Revision	Created	Checked	Reviewed	Approved	Authorised	

Scale @ A3: 1:25,000 | Project Ref No HE565627 | Stage: Stage 3  
 © Crown copyright and database rights (2022). All rights reserved. OS 100030649.  
 Contains public sector information licensed under the Open Government Licence v3.0.

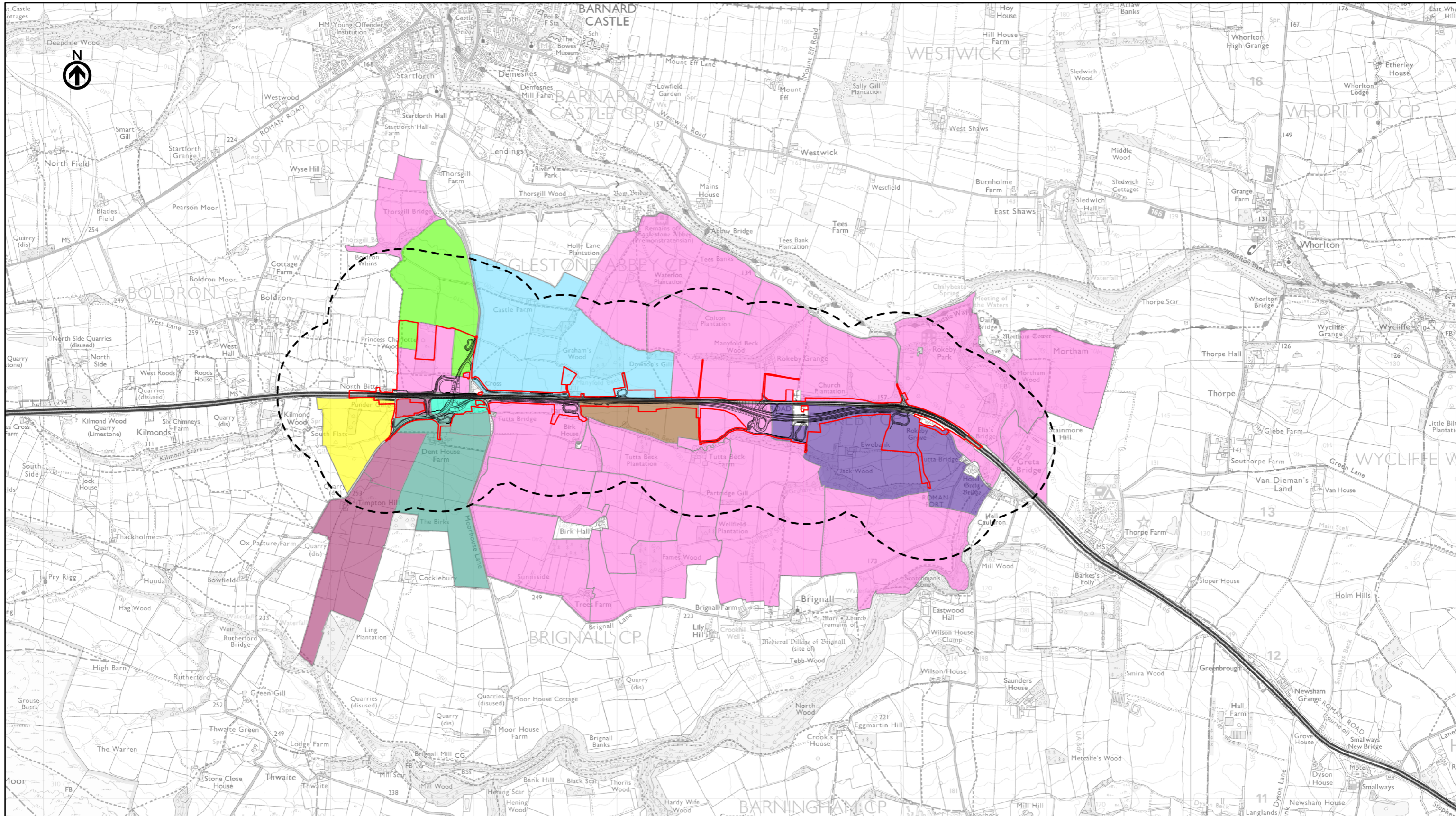
Project Name  
**A66 Northern Trans-Pennine Project**

Map Title  
**Figure 13.5**

Agricultural Land Holdings  
 Scheme: 07, Bowes Bypass  
 Sheet 7 of 10

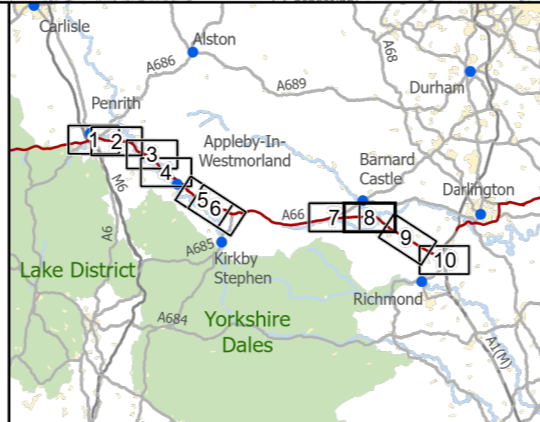
Map Number	Project	Originator	Volume
HE565627	-	AMY	- EGN
S00	-	MP - LP	- 010097
Location		Type	Role   Number
Suitability S4	Suitability Description FIT FOR STAGE APPROVAL		Revision P02





- Route Alignment
- Existing A66
- Order Limits
- Study Area

- Agricultural Land Holding**
- Cross Lanes Organic Farm
  - Harrison
  - Moss
  - Poundergill
  - The Mortham Estate
  - Thorsgill
  - Timpton Hill Farm
  - Trees House Farm
  - Tutta Beck Farm



national highways  
 3 Piccadilly Place  
 Manchester  
 M1 3BN

P02	First Issue				
	CESL	LHAN	LWAL	AMIT	KWHA
	22/03/22	22/03/22	22/03/22	20/04/22	20/04/22
Revision	Created	Checked	Reviewed	Approved	Authorised

Kilometres  
 0 1 2

Scale @ A3: 1:25,000 | Project Ref No HE565627 | Stage: Stage 3  
 © Crown copyright and database rights (2022). All rights reserved. OS 100030649.  
 Contains public sector information licensed under the Open Government Licence v3.0.

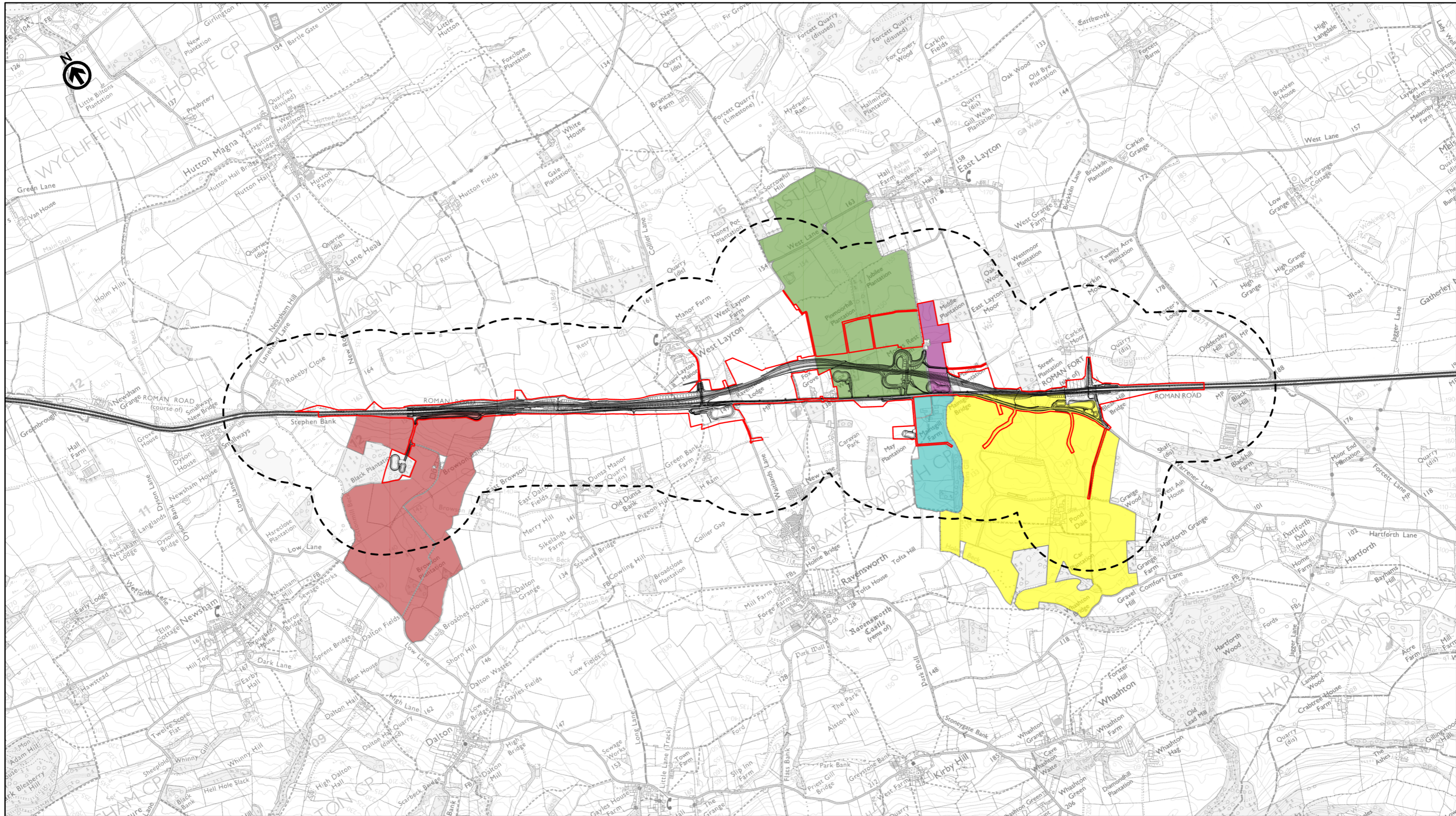
Project Name  
**A66 Northern Trans-Pennine Project**

Map Title  
**Figure 13.5**

Agricultural Land Holdings  
 Scheme: 08, Cross Lanes to Rokeby  
 Sheet 8 of 10

Map Number	Project	Originator	Volume
HE565627	-	AMY	- EGN
S00	-	MP - LP	- 010098
Location		Type	Role   Number
Suitability	S4	Suitability Description	Revision
		FIT FOR STAGE APPROVAL	P02

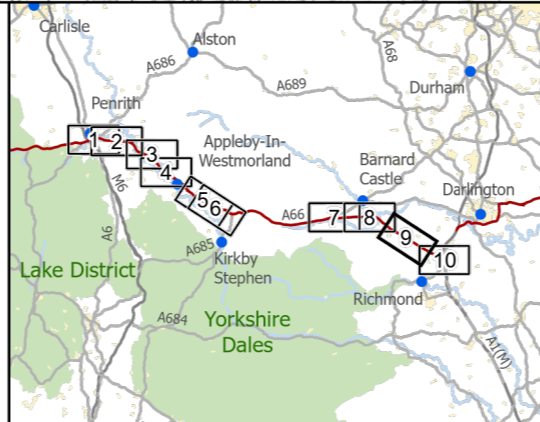




— Route Alignment  
 — Existing A66  
 — Order Limits  
 - - - Study Area

**Agricultural Land Holding**  
 ■ Browson Bank  
 ■ East Layton Hall  
 ■ Mainsgill Farm  
 ■ Monks Rest

■ Pond Dale



**national highways**  
 3 Piccadilly Place  
 Manchester  
 M1 3BN

P02	First Issue	CESL	LHAN	LWAL	AMIT	KWHA
		22/03/22	22/03/22	22/03/22	20/04/22	20/04/22
Revision	Created	Checked	Reviewed	Approved	Authorised	

Scale @ A3: 1:25,000 | Project Ref No HE565627 | Stage: Stage 3  
 © Crown copyright and database rights (2022). All rights reserved. OS 100030649.  
 Contains public sector information licensed under the Open Government Licence v3.0.

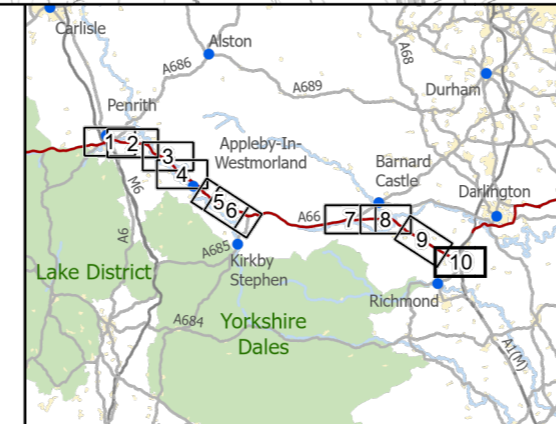

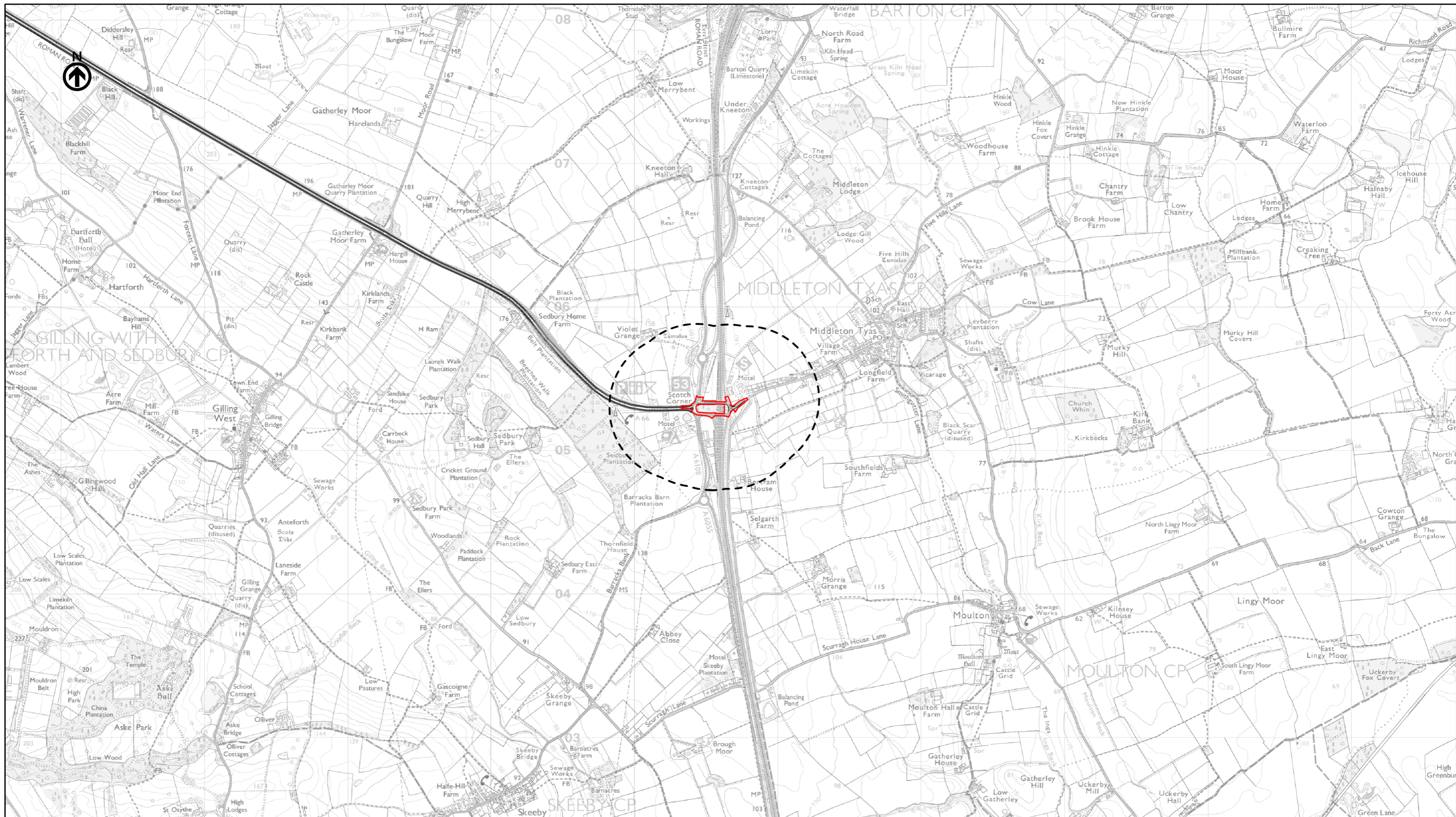
Project Name  
**A66 Northern Trans-Pennine Project**

Map Title  
**Figure 13.5**

Agricultural Land Holdings  
 Scheme: 09, Stephen Bank to Carkin Moor  
 Sheet 9 of 10

Map Number	Project	Originator	Volume
HE565627	-	AMY	- EGN
S00	-	MP	- LP - 010099
Location		Type	Role   Number
Suitability S4	FIT FOR STAGE APPROVAL		Revision P02





national highways  
 3 Piccadilly Place  
 Manchester  
 M1 3BN

P02	First Issue				
	CESL	LHAN	LWAL	AMIT	KWHA
	22/03/22	22/03/22	22/03/22	20/04/22	20/04/22
Revision	Created	Checked	Reviewed	Approved	Authorised

Scale @ A3: 1:25,000 | Project Ref No HE565627 | Stage: Stage 3  
 © Crown copyright and database rights (2022). All rights reserved. OS 100030649.  
 Contains public sector information licensed under the Open Government Licence v3.0.

Project Name  
**A66 Northern Trans-Pennine Project**  
 Map Title  
**Figure 13.5**  
**Agricultural Land Holdings**  
 Scheme: 11, A1(M) Junction 53 Scotch Corner  
 Sheet 10 of 10

Map Number	Project	Originator	Volume
HE565627	-	AMY	- EGN
S00	-	MP	- LP - 010100
Location		Type	Role   Number
Suitability S4	Suitability Description FIT FOR STAGE APPROVAL		Revision P02